
Vasquez 2021
Vasquez 2021 Brown
3.5 km
145
1 59
2 60
3 49
4 61
5 62
6 53
2
7 63
8 64
9 65
10 67
450 m
www.condes.net 10.2.2 Los Angeles Orienteering Club
Vasquez 2021 updated
Wilderness Sanctuary
Not field checked
Brown
PIN 5933
Pacific Crest Trail
to Tunnel
VASQUEZ ROCKS
COUNTY PARK
Agua Dulce, CA
LINES POINT TO
MAGNETIC NORTH
Contour Interval 15 feet
Safety Bearing - NORTH
50 100 150 200
meters
Scale 1:10,000
LEGEND
Cliff
Impassable cliff
Boulders
Gigantic boulder
Boulder field
Bare Rock
Stony Ground
Open land
w/scattered trees
Rough open
w/scattered trees
Easy running
Reduced speed
undergrowth
Fight
Prominent bush/tree
Paved road
Dirt road
Open dirt or paved area
Gate
Large trail
Small footpath
Indistinct path
Powerline
Fence, Impassable fence
Wall
Building
Canopy
Ruin
Manmade Feature
Fire Ring
Contour
Index contour
Form line
Gully
Stream
Dry Streambed
Base Map: Los Angeles
Dept. of County Engineer
Survey, 1969
Fieldwork by Clare Durand, 1995
Last updated 2015
Cartography by Clare Durand
Created in OCAD
copyright Los Angeles Orienteerin


Vasquez 2021
Vasquez 2021 Green
4.0 km
165
1 60
2 61
3 51 2
4 54
5 69
6 70
7 71 4
8 72
9 73
10 74 3
11 75
160 m
www.condes.net 10.2.2 Los Angeles Orienteering Club
Vasquez 2021 updated
Wilderness Sanctuary
Not field checked
Green
PIN 7083
Pacific Crest Trail
to Tunnel
VASQUEZ ROCKS
COUNTY PARK
Agua Dulce, CA
LINES POINT TO
MAGNETIC NORTH
Contour Interval 15 feet
Safety Bearing - NORTH
50 100 150 200
meters
Scale 1:10,000
LEGEND
Cliff
Impassable cliff
Boulders
Gigantic boulder
Boulder field
Bare Rock
Stony Ground
Open land
w/scattered trees
Rough open
w/scattered trees
Easy running
Reduced speed
undergrowth
Fight
Prominent bush/tree
Paved road
Dirt road
Open dirt or paved area
Gate
Large trail
Small footpath
Indistinct path
Powerline
Fence, Impassable fence
Wall
Building
Canopy
Ruin
Manmade Feature
Fire Ring
Contour
Index contour
Form line
Gully
Stream
Dry Streambed
Base Map: Los Angeles
Dept. of County Engineer
Survey, 1969
Fieldwork by Clare Durand, 1995
Last updated 2015
Cartography by Clare Durand
Created in OCAD
copyright Los Angeles Orienteerin



Vasquez 2021

Vasquez 2021 Orange			3.1 km			100	
▷							
1	40						
2	48						
3	49						
4	50						
5	51				2		
6	52				2		
7	53				2		
8	54						
9	55						
10	56						
11	57						
12	58						
			275 m				

www.condes.net 10.2.2 Los Angeles Orienteering Club
Vasquez 2021 updated



Vasquez 2021		
Vasquez 2021 White	1.5 km	45
▷		Fence
1	31	Path Junction, West side
2	32	Path Crossing, North side
3	33	Path Road Junction, South side
4	34	Path Junction
5	35	Path Crossing
6	36	Path Junction, East side
7	37	10m Cliff, North foot
8	38	3m Boulder, East side
○<	150 m	>◎

www.condes.net 10.2.2 Los Angeles Orienteering Club
Vasquez 2021 updated

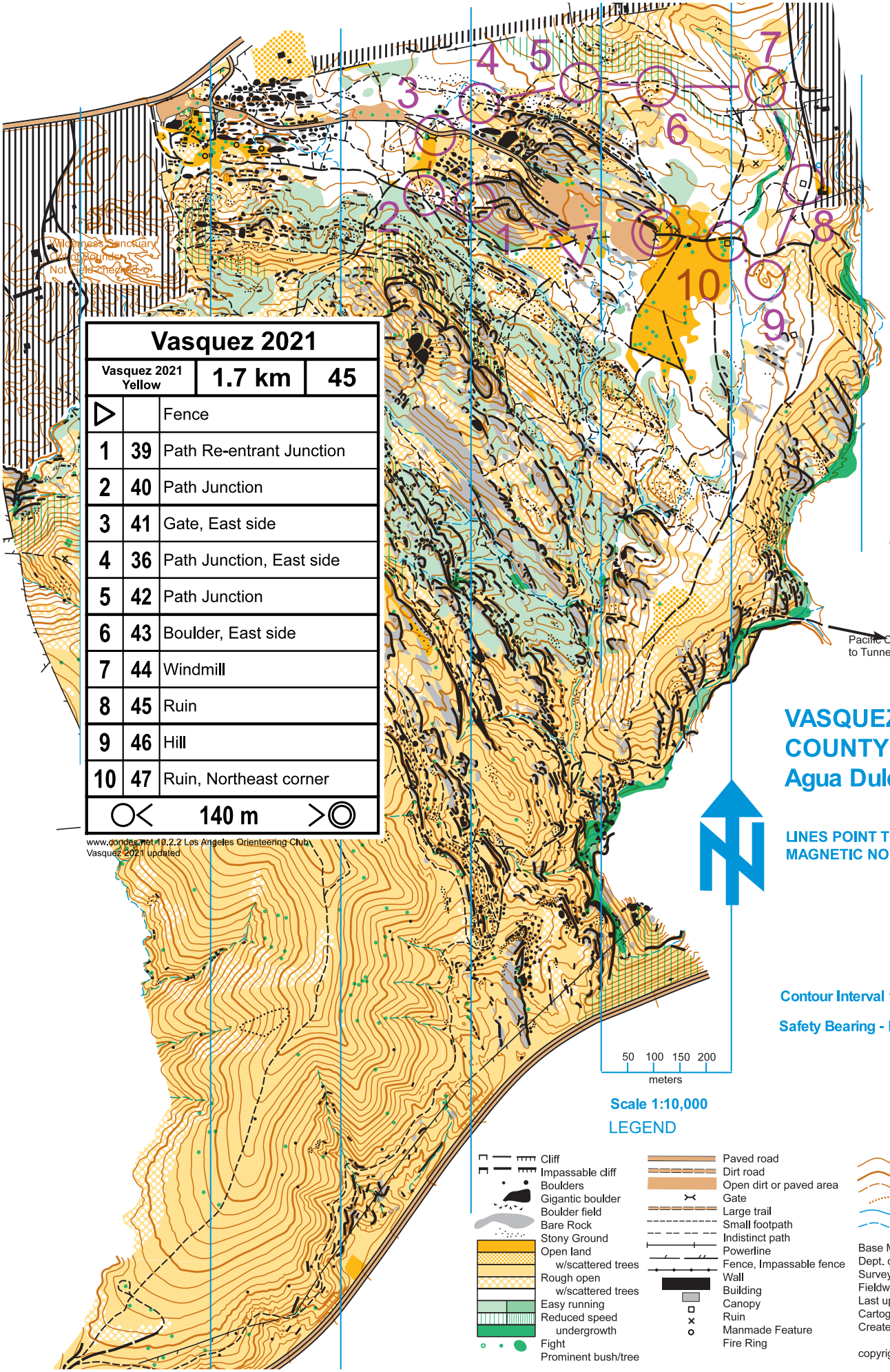

Vasquez 2021

Vasquez 2021 Yellow	1.7 km	45
▷		Fence
1	39	Path Re-entrant Junction
2	40	Path Junction
3	41	Gate, East side
4	36	Path Junction, East side
5	42	Path Junction
6	43	Boulder, East side
7	44	Windmill
8	45	Ruin
9	46	Hill
10	47	Ruin, Northeast corner
○<	140 m	>◎

www.condes.net 10.2.2 Los Angeles Orienteering Club
Vasquez 2021 updated